Ocean Uses Atlas: Southern California Region
Maximum Use Footprint: Motorized Boating

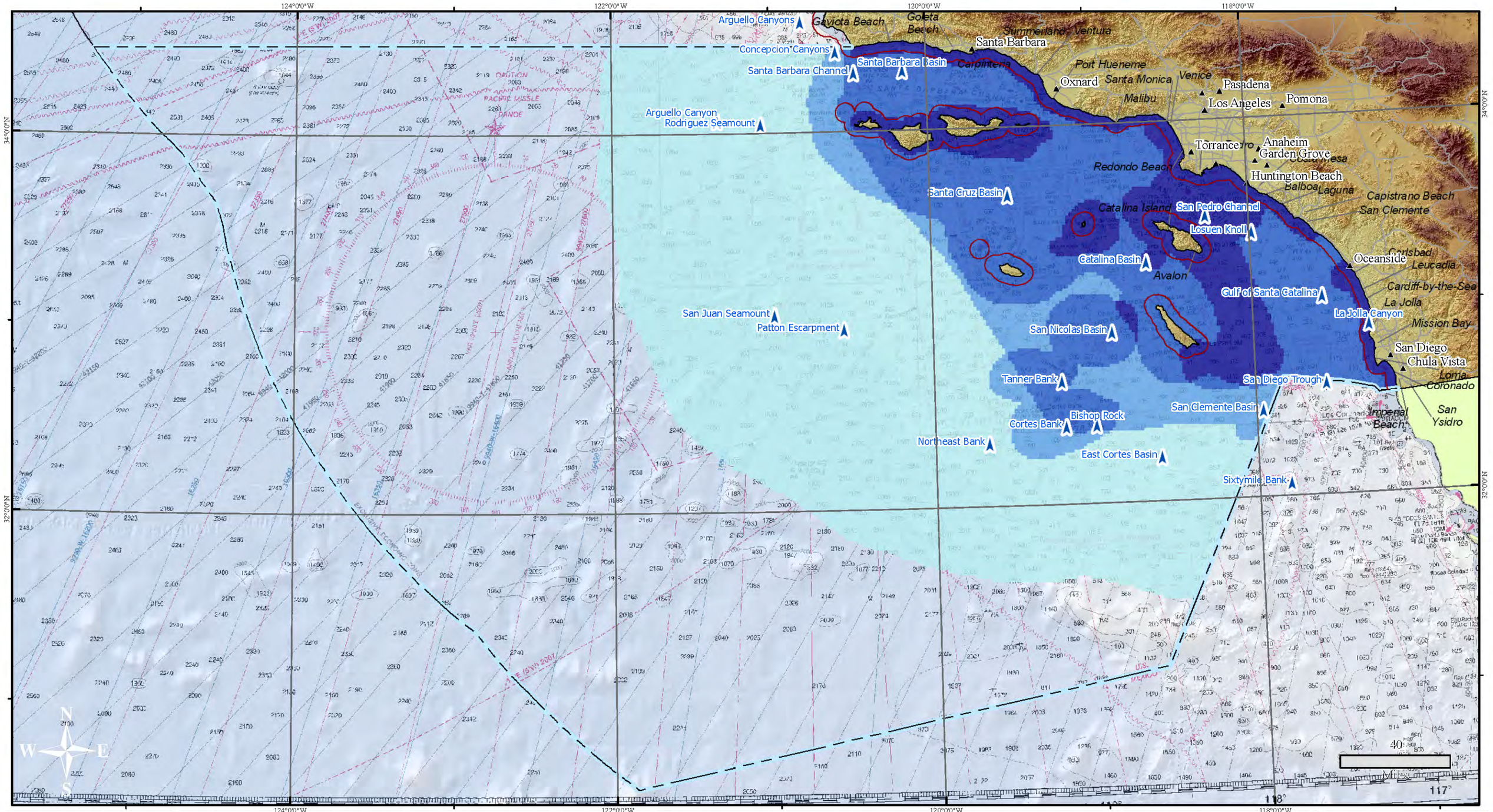

Submerged Features

Atlas Southern California Region

Maximum Footprint Count

1 2 3 4

NATIONAL Marine Protected Areas CENTER

DRAFT

January 2009

Draft mapping product for the California Ocean Uses Atlas Project. With funding provided by The Gordon and Betty Moore Foundation, The Resources Legacy Fund Foundation and NOAA's National MPA Center.

MCBI MARINE CONSERVATION BIOLOGY INSTITUTE

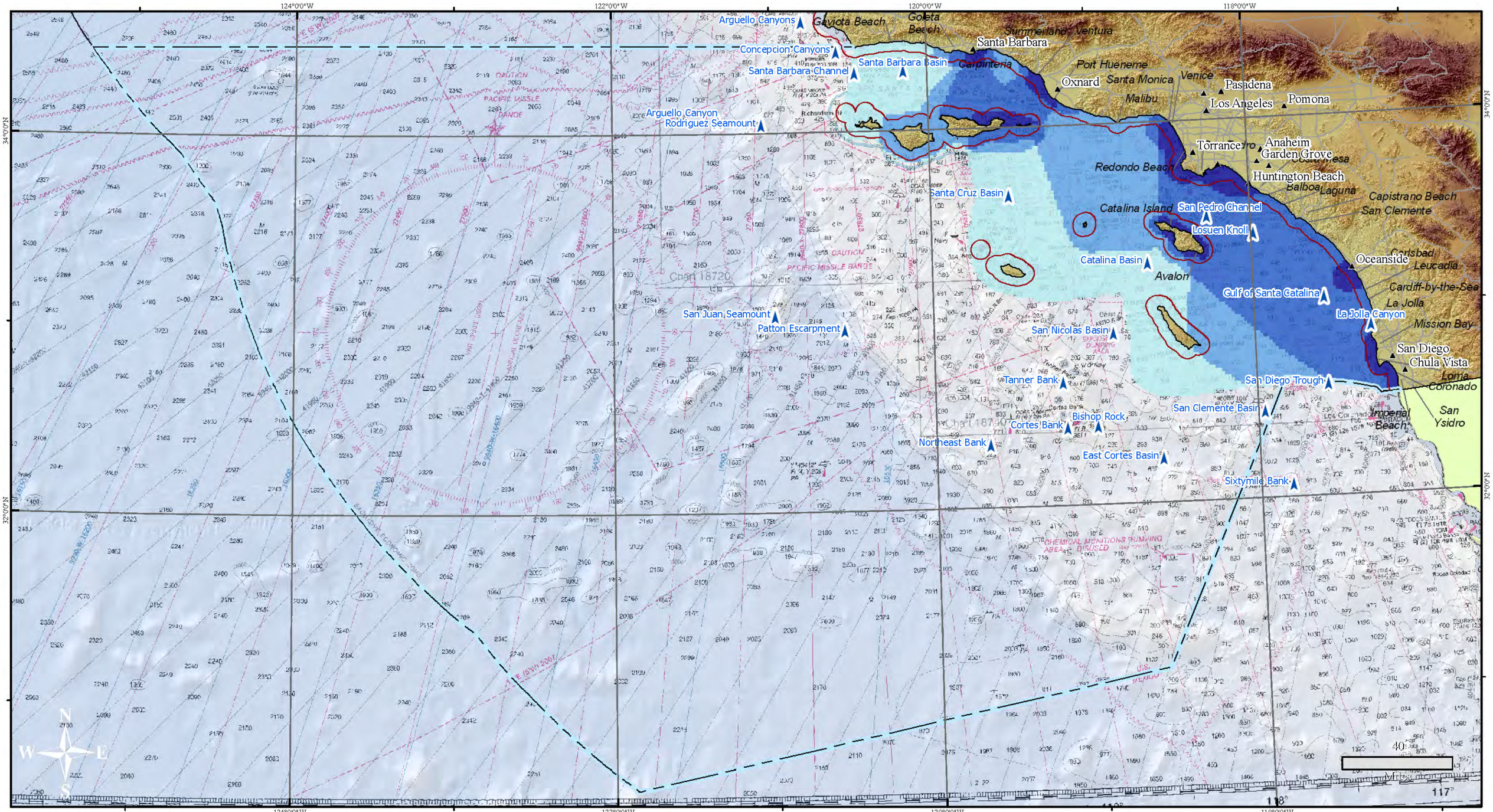

Submerged Features

Atlas Southern California Region

Dominant Use Count

1 2 3 4

NATIONAL Marine Protected Areas CENTER

Ocean Uses Atlas: Southern California Region
Dominant Use Areas: Motorized Boating

DRAFT

January 2009

Draft mapping product for the California Ocean Uses Atlas Project. With funding provided by The Gordon and Betty Moore Foundation, The Resources Legacy Fund Foundation and NOAA's National MPA Center.

MCBI MARINE CONSERVATION BIOLOGY INSTITUTE

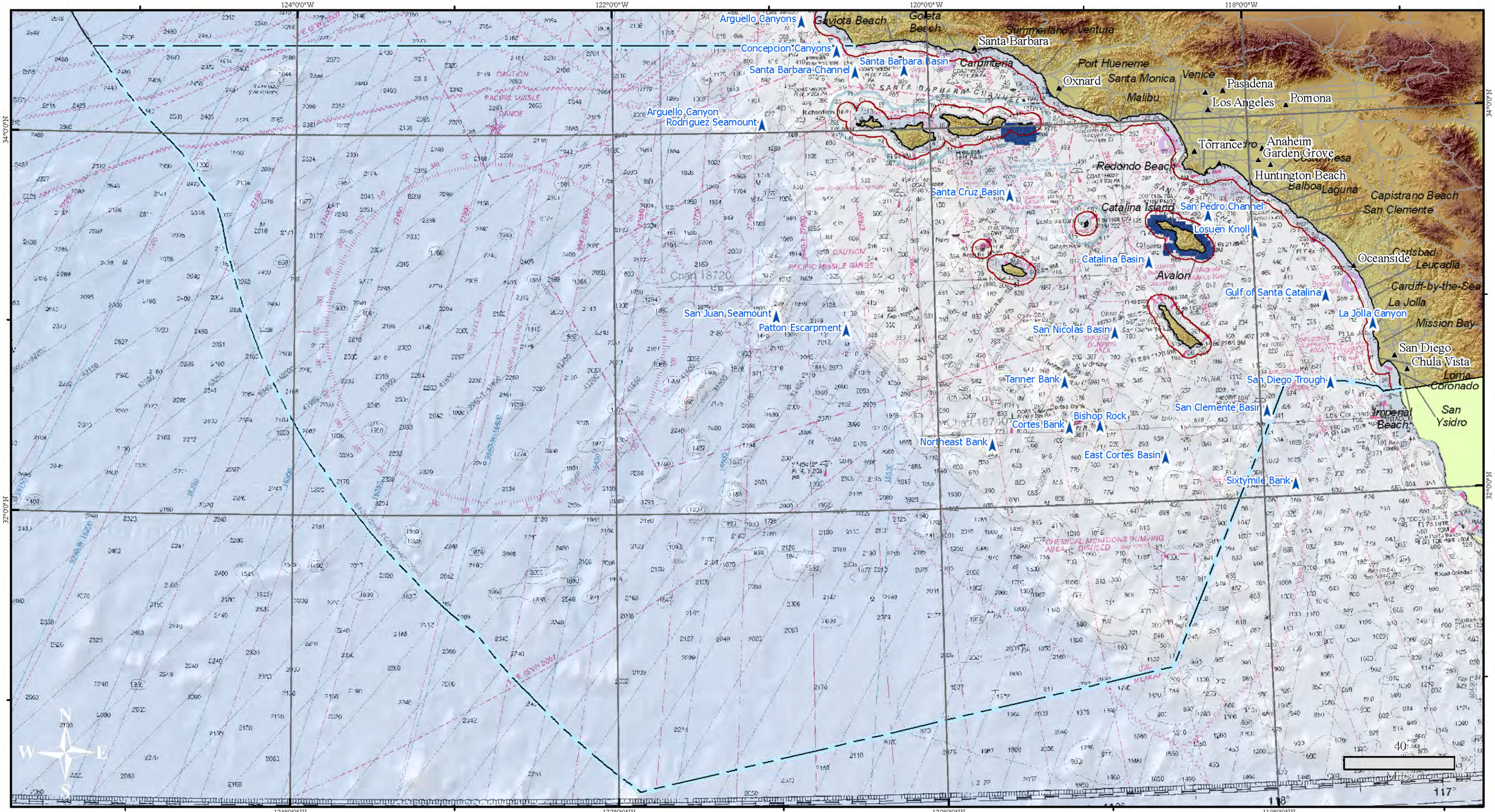

Submerged Features

Atlas Southern California Region

Future Use Count

NATIONAL Marine Protected Areas CENTER

DRAFT

Ocean Uses Atlas: Southern California Region
Future Use Areas: Motorized Boating

January 2009

Draft mapping product for the California Ocean Uses Atlas Project. With funding provided by The Gordon and Betty Moore Foundation, The Resources Legacy Fund Foundation and NOAA's National MPA Center.

MCBI MARINE CONSERVATION BIOLOGY INSTITUTE