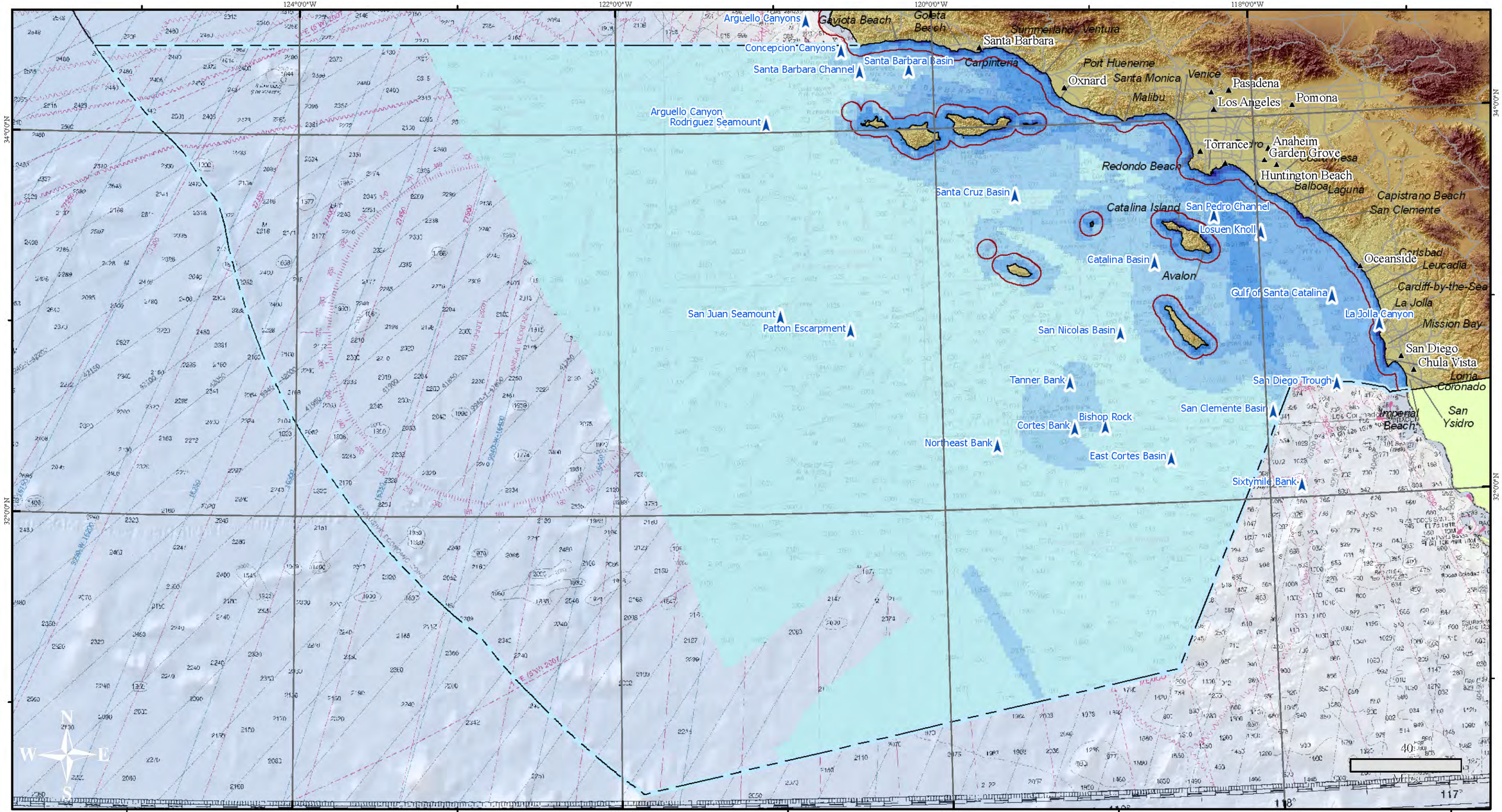

Submerged Features
Atlas Southern California Region
Dominant Use Count
1 - 3
4 - 6
7 - 8
9 - 10
11 - 12
13 - 15
16 - 17
18 - 19

NATIONAL Marine Protected Areas CENTER

Ocean Uses Atlas: Southern California Region
Dominant Use Areas: All Uses Aggregated

DRAFT

January 2009

Draft mapping product for the California Ocean Uses Atlas Project. With funding provided by The Gordon and Betty Moore Foundation, The Resources Legacy Fund Foundation and NOAA's National MPA Center.

MCBI MARINE CONSERVATION BIOLOGY INSTITUTE

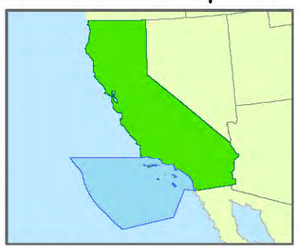

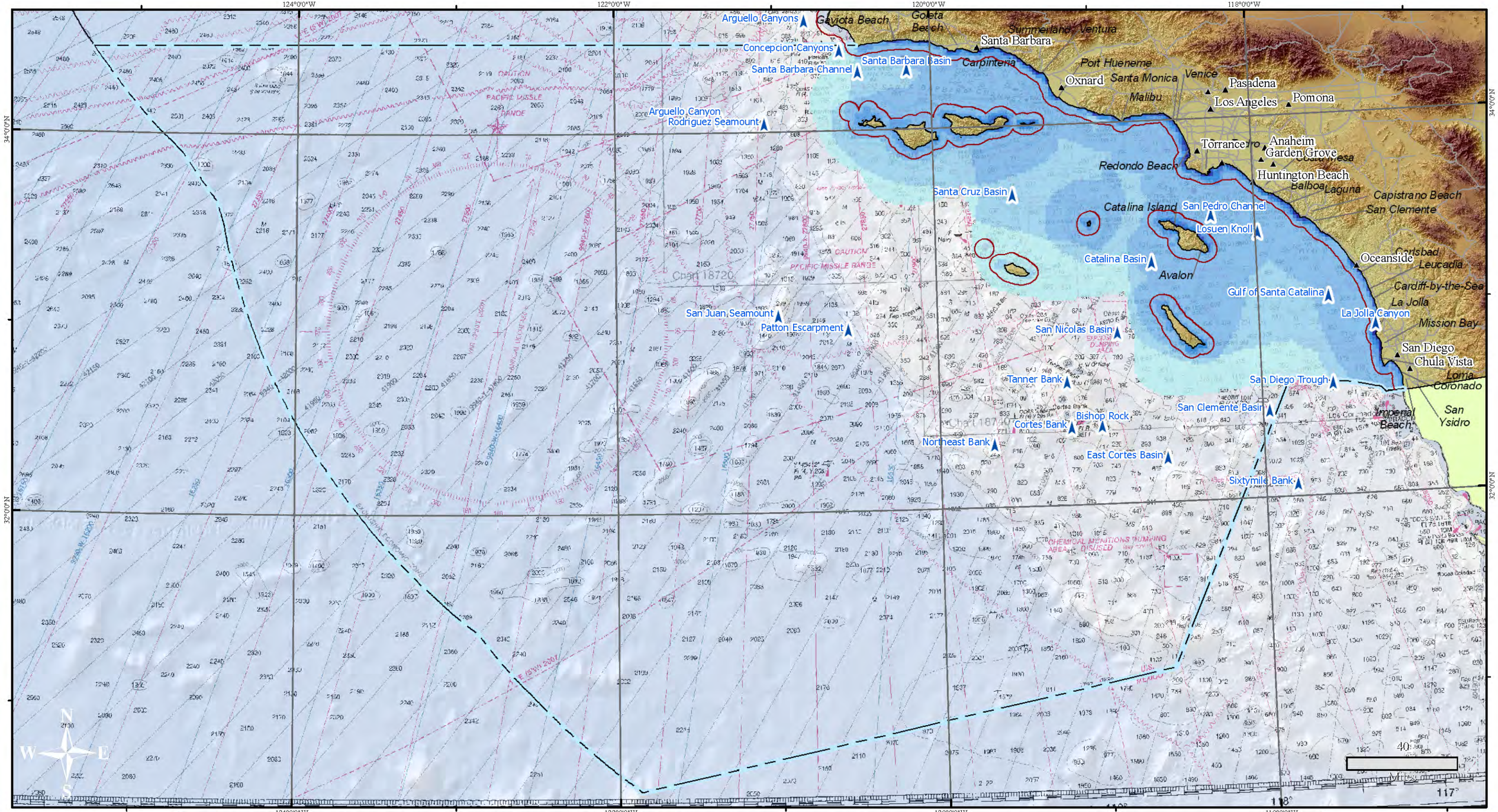

Submerged Features

Atlas Southern California Region

Dominant Use Count

1 2 3 4 5 6 7 8 9

NATIONAL Marine Protected Areas CENTER

Ocean Uses Atlas: Southern California Region
Dominant Use Areas: Non-Consumptive Sector

DRAFT

January 2009

Draft mapping product for the California Ocean Uses Atlas Project. With funding provided by The Gordon and Betty Moore Foundation, The Resources Legacy Fund Foundation and NOAA's National MPA Center.

MCBI
MARINE CONSERVATION BIOLOGY INSTITUTE

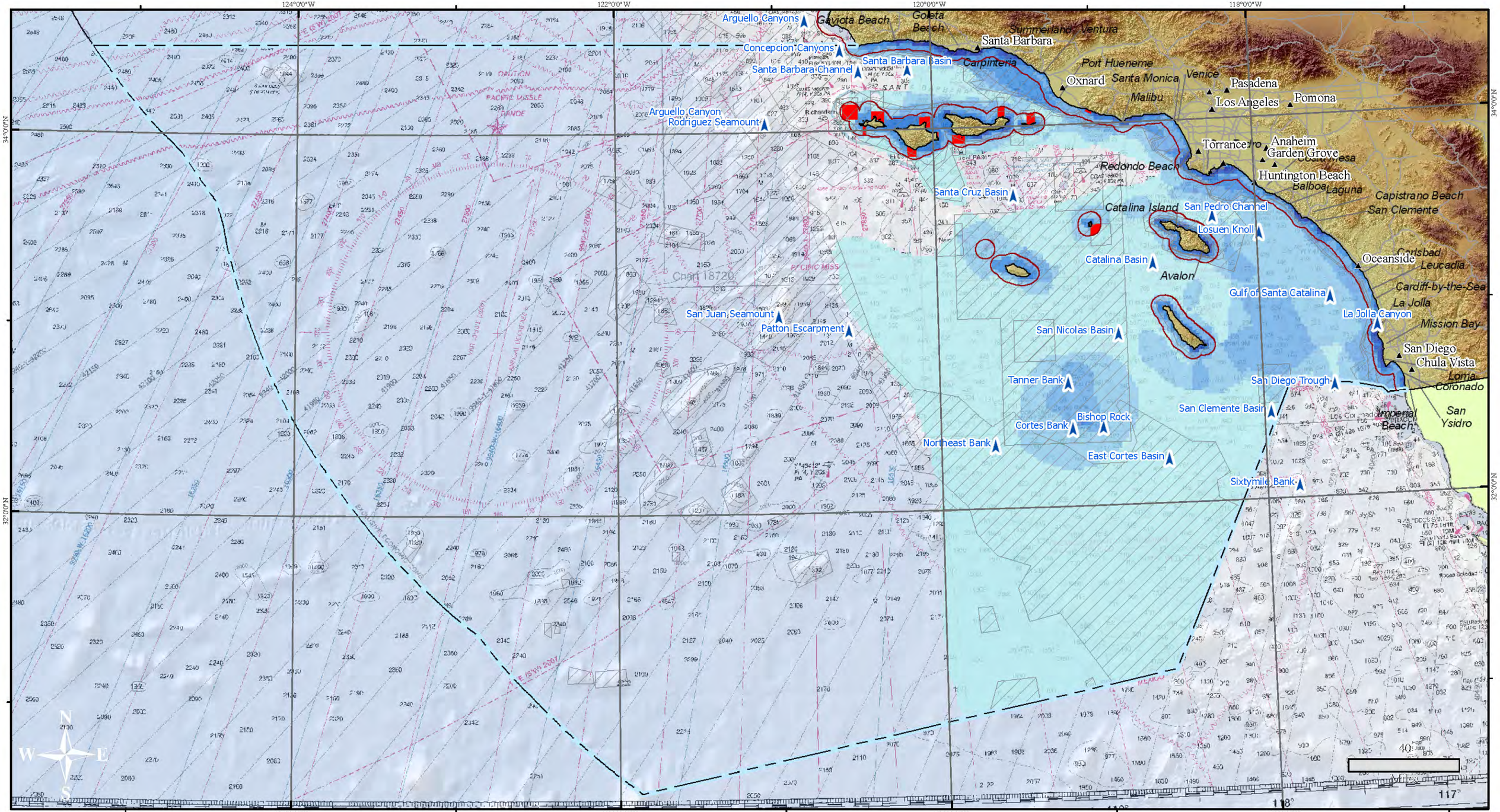

Submerged Features
Atlas Southern California Region
Restricted Fishing
No Take
Dominant Use Count
1 2 3 4 5 6 7 8

NATIONAL Marine Protected Areas CENTER

DRAFT

Ocean Uses Atlas: Southern California Region
Dominant Use Areas: Fishing Sector

January 2009

Draft mapping product for the California Ocean Uses Atlas Project. With funding provided by The Gordon and Betty Moore Foundation, The Resources Legacy Fund Foundation and NOAA's National MPA Center.

MCBI
MARINE CONSERVATION BIOLOGY INSTITUTE

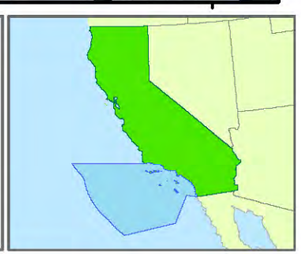

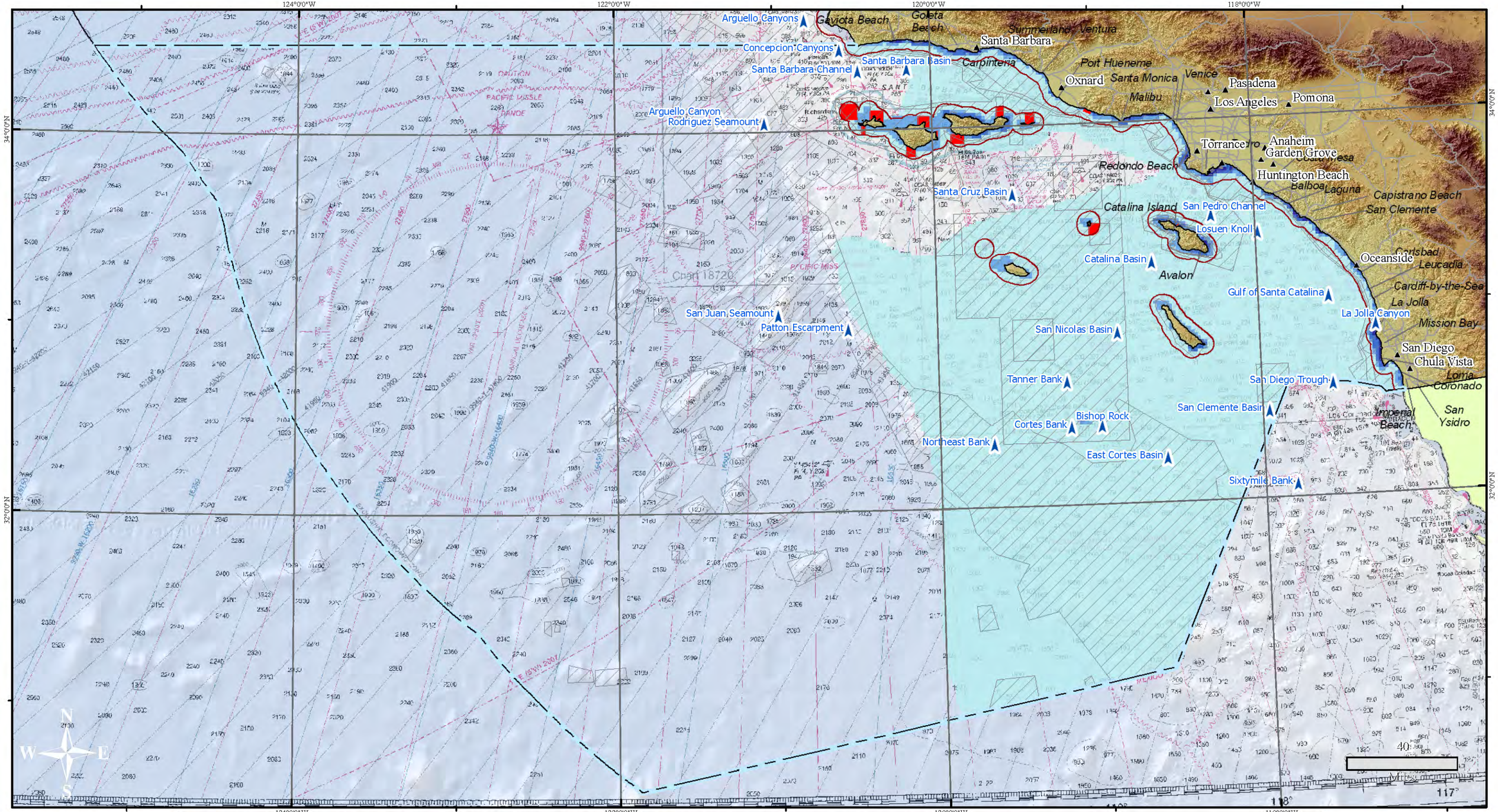

Submerged Features
Atlas Southern California Region
Restricted Fishing
Recreational No Take MPA's
Dominant Use Count
1 2 3 4

NATIONAL Marine Protected Areas CENTER

DRAFT

Ocean Uses Atlas: Southern California Region
Dominant Use Areas: Recreational Fishing

January 2009

Draft mapping product for the California Ocean Uses Atlas Project. With funding provided by The Gordon and Betty Moore Foundation, The Resources Legacy Fund Foundation and NOAA's National MPA Center.

MCBI
MARINE CONSERVATION BIOLOGY INSTITUTE

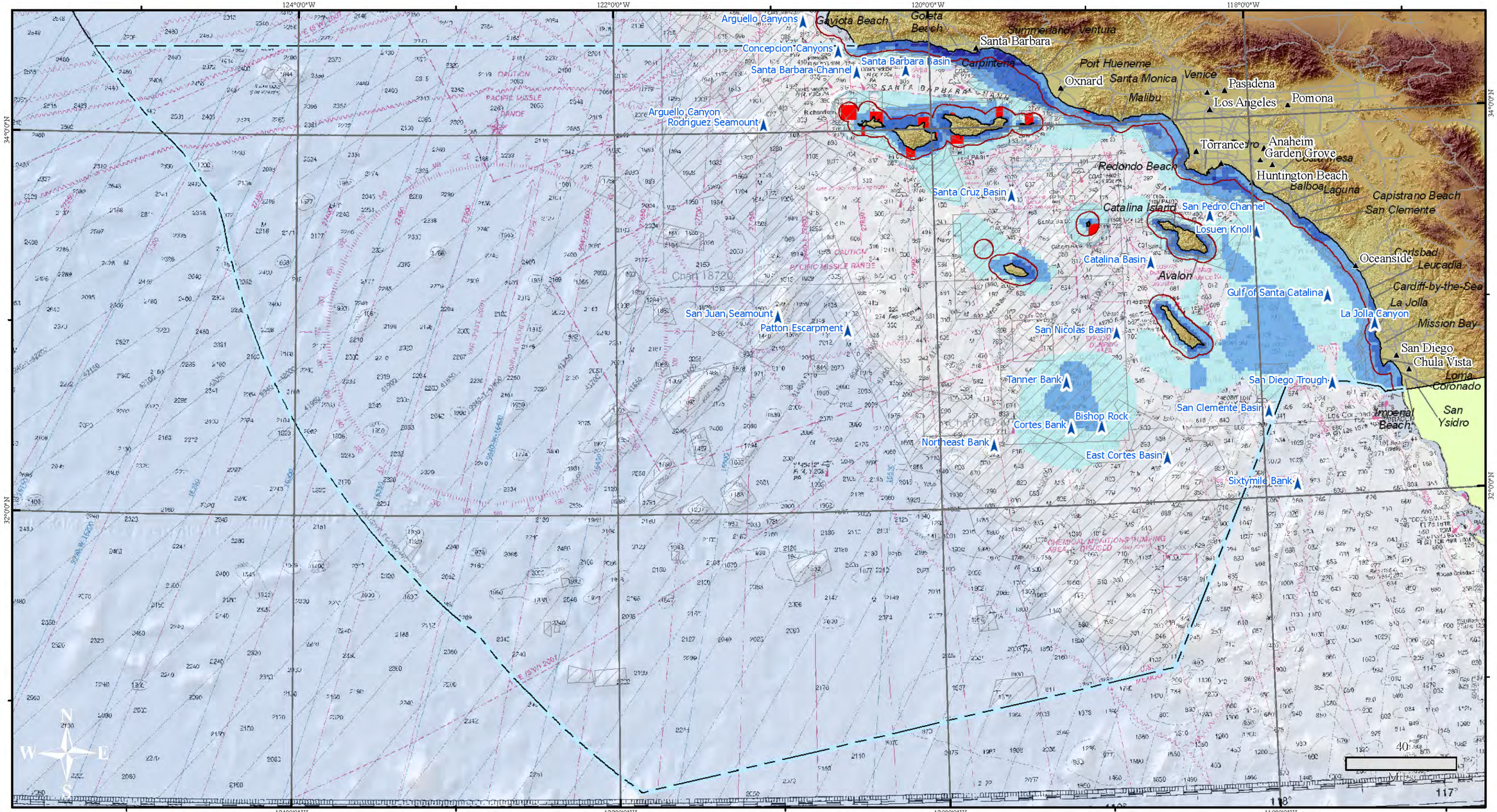

Submerged Features
Atlas Southern California Region
Restricted Fishing
Commercial No Take MPA's
Dominant Use Count
1 2 3 4

NATIONAL Marine Protected Areas CENTER

Ocean Uses Atlas: Southern California Region
Dominant Use Areas: Commercial Fishing

DRAFT

January 2009

Draft mapping product for the California Ocean Uses Atlas Project. With funding provided by The Gordon and Betty Moore Foundation, The Resources Legacy Fund Foundation and NOAA's National MPA Center.

MCBI
MARINE CONSERVATION BIOLOGY INSTITUTE

Ocean Uses Atlas: Southern California Region
Dominant Use Areas: Industrial Sector

DRAFT

January 2009

Draft mapping product for the California Ocean Uses Atlas Project. With funding provided by The Gordon and Betty Moore Foundation, The Resources Legacy Fund Foundation and NOAA's National MPA Center.

Submerged Features
Atlas Southern California Region
Dominant Use Count
1 2 3 4 5 6